

NE

RESOLUTION NO. 305 -1981

RESOLUTION OF THE BOARD OF COUNTY COMMISSIONERS OF MONROE COUNTY, FLORIDA, FIXING AND DELINEATING THE BOUNDARIES OF THE COUNTY COMMISSIONERS' DISTRICTS; PROVIDING FOR THE RENUMBERING OF THE DISTRICTS, ALL OF WHICH ARE IN MONROE COUNTY, FLORIDA.

WHEREAS, it is necessary and required by law to change the present boundaries of County Commissioners' Districts in Monroe County, Florida, and establish new County Commissioners' Districts in Monroe County, Florida, as per the requirements of Article 8, Subsection 1 (e), of the Constitution of the State of Florida, and Florida Statutes Chapter 124, now, therefore,

BE IT RESOLVED BY THE BOARD OF COUNTY COMMISSIONERS OF MONROE COUNTY, FLORIDA, that the County Commissioners' Districts of Monroe County, Florida, shall be established as follows and shall be designated numerically as is stated hereinafter:

1. DISTRICT NO. 1 of the County Commission shall comprise all the territory in the City of Key West, Florida, and the County of Monroe, Florida, described as follows:

Precincts 3, 4, 5, 6, 7, and 8. Said Precincts are legally described as follows,

Commencing on the centerline of Duval Street projected to the waters of the Gulf of Mexico, and running thence along the centerline of Duval Street in a southerly direction to where it intersects the centerline of Fleming Street including the territory to the West only. Thence at right angles, in an easterly direction, along the centerline of Fleming Street to where it intersects the centerline of William Street including the territory to the south only. Thence at right angles, in a southerly direction, to where it intersects the centerline of Windsor Lane, including the territory to the west only. Thence at an angle, in a northwesterly direction, along the centerline of Windsor Lane to where it intersects the centerline of Angela Street including the territory to the north only. Thence at an angle, in a westerly direction, along the centerline of Angela Street to where it intersects with the centerline of Simonton Street including the territory to the north only. Thence at right angles, in a southerly direction, along the centerline of Simonton Street to where it intersects with the centerline of United Street including the territory to the west only. Thence at right angles, in an easterly direction, along the centerline of United Street to where it intersects the centerline of White Street including the territory to the south only. Thence at right angles, in a southerly direction, along the centerline of White Street to where it intersects the centerline of Flagler Avenue including the territory to the west only. Thence

REC'D
JUN 29 AM 1981

at right angles, in an easterly direction, along the centerline of Flagler Avenue to where it intersects with the centerline of 14th Street including the territory to the south only. Thence at right angles, in a northerly direction, along the centerline of 14th Street projected to the waters of the Gulf of Mexico, including the territory to the easterly boundary of District 1. The easterly boundary being a line projected to the waters of the Atlantic Ocean, running in a northerly direction, east of and parallel to U. S. Highway A1A to a point of intersection with the centerline of Flagler Avenue. Thence at right angles, in an easterly direction to the centerline of Cow Key Channel. Thence at an angle, in a northerly direction, along center of Cow Key Channel to where it intersects the centerline of U.S. Highway No. 1. Thence at right angles along the centerline of U. S. No. 1, in an easterly direction, to a point just short of Raccoon Key, including the territory to the north only. Thence at an angle in a northwesterly direction, along the waterway between Stock Island and Raccoon Key projecting a line into the waters of the Gulf of Mexico.

2. DISTRICT NO. 2 of the County Commission shall comprise all the territory in the City of Key West, Florida, and the County of Monroe, Florida, described as follows:

Precincts 1, 2, and 17. Said Precincts are legally described as follows:

The western boundary follows thus: The westerly boundary being a line projected to the waters of the Atlantic Ocean, running in a northerly direction, east of the parallel to U. S. Highway A1A to a point of intersection with the centerline of Flagler Avenue, Key West. Thence at right angles, in an easterly direction to the centerline of Cow Key Channel. Thence at an angle, in a northerly direction, along center of Cow Key Channel to where it intersects the centerline of U. S. Highway No. 1. Thence at right angles along the centerline of U. S. Highway No. 1, in an easterly direction, to a point just short of Raccoon Key. Thence at an angle in a northwesterly direction, along the waterway between Stock Island and Raccoon Key projecting a line into the Gulf of Mexico. All of the Florida Keys lying north and east of this boundary up to the east end of the Spanish Harbor Channel Bridge, U. S. Highway No. 1, including No Name Key but not West Summerland Key.

3. DISTRICT NO. 3 of the County Commission shall comprise all the territory of Key West, Florida, and the County of Monroe, Florida, not included in District 1. The boundaries being described as follows:

Precincts 9, 10, 11, 12, 13, 14, 15, and 16. Said Precincts are legally described as follows:

Commencing on the centerline of Duval Street projected to the waters of the Gulf of Mexico, running thence along the centerline of Duval Street in a southerly

direction to where it intersects the centerline of Fleming Street including the territory to the east only. Thence at right angles, in an easterly direction along the centerline of Fleming Street to where it intersects the centerline of William Street including the territory to the north only. Thence at right angles, in a southerly direction, along the centerline of William Street to where it intersects the centerline of Windsor Lane, including the territory to the east only. Thence at an angle, in a northwesterly direction, along the centerline of Windsor Lane to where it intersects with the centerline of Angela Street including the territory to the south only. Thence at an angle in a westerly direction, along the centerline of Angela Street to where it intersects with the centerline of Simonton Street including the territory to the south only. Thence at right angles, in a southerly direction, along the centerline of Simonton Street to where it intersects with the centerline of United Street including the territory to the east only. Thence at right angles, in an easterly direction, along the centerline of United Street to where it intersects the centerline of White Street including the territory to the north only. Thence at right angles, in a southerly direction, along the centerline of White Street to where it intersects the centerline of Flagler Avenue including the territory to the east only. Thence at right angles, in an easterly direction, along the centerline of Flagler Avenue, to where it intersects with the centerline of 14th Street including the territory to the north only. Thence at right angles, in a northerly direction, along the centerline of 14th Street projected to the waters of the Gulf of Mexico, including the territory to the west only.

4. DISTRICT NO. 4 of the County Commission shall comprise all of the territory in Monroe County, Florida, described as follows:

Precincts 18, 19, 19A, 20 and 21. Said Precincts are legally described as follows:

All of the Florida Keys lying north and east of the east end of Spanish Harbor Channel Bridge, U. S. Highway No. 1, up to the Snake Creek Channel Bridge, U. S. Highway No. 1, including Windley Key but not Plantation Key.

5. SECTION NO. 5 of the County Commission shall comprise all of the territory in Monroe County, Florida, described as follows:

Precincts 22, 23, and 24. Said Precincts are legally described as follows:

All of the Florida Keys lying north and east of the Snake Creek Channel Bridge, U. S. Highway No. 1, including Plantation Key but not Windley Key, up to and including Key Largo, and all that area in Monroe County, Florida, situated upon the mainland of the State of Florida.

BE IT FURTHER RESOLVED BY SAID BOARD that this Resolution shall be entered into the Minutes of the Board of County Commissioners and as per Chapter 124 of the Florida Statutes published once each week for four (4) consecutive weeks in a newspaper published in Monroe County, Florida.

Passed and adopted by the Board of County Commissioners of Monroe County, Florida, at a regular meeting of said Board held on the 19 day of October, A.D. 1981.

BOARD OF COUNTY COMMISSIONERS
OF MONROE COUNTY, FLORIDA

By George E. Dolgel
Mayor/Chairman

(Seal)

Attest:

[Signature]
Clerk

STATE OF FLORIDA, SS.
COUNTY OF MONROE

I HEREBY CERTIFY that the foregoing is a true copy of a Resolution adopted by the Board of County Commissioners of Monroe County, Florida, at a meeting of said Board duly held on the 19 day of October, A.D. 1981.

WITNESS my hand and official seal this 28 day of October, A.D. 1981.


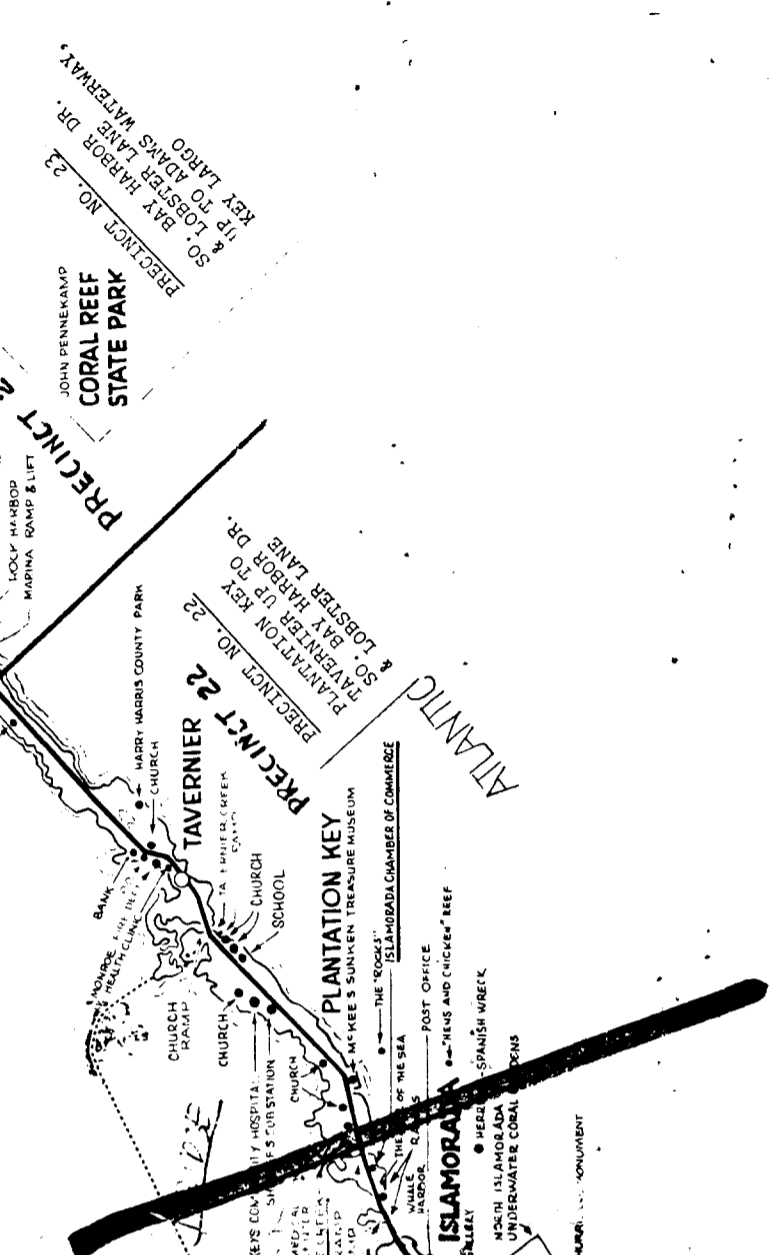
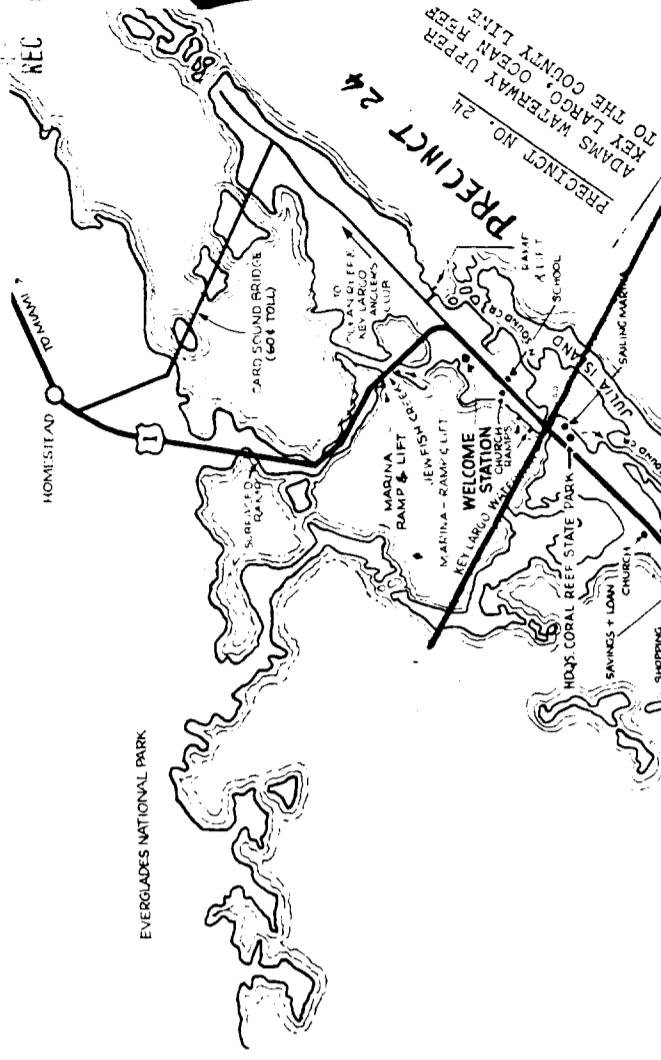
by Virginia M. Pinder, O.C.
RALPH W. WHITE
Clerk of the Circuit Court in
and for Monroe County, Florida,
and ex officio Clerk of the
Board of County Commissioners
of Monroe County, Florida

APPROVED AS TO FORM
AND LEGAL SUFFICIENCY.

BY [Signature]
Attorney's Office

Dist
15

Dist
16



Dist
15

Dist
16

RECORDED IN OFFICIAL RESPONSE BOOK
OF HARRISS COUNTY, FLORIDA.
RECORD VENDOR
RALPH W. WHITE
CLERK, CIRCUIT COURT

REC 842p0 18

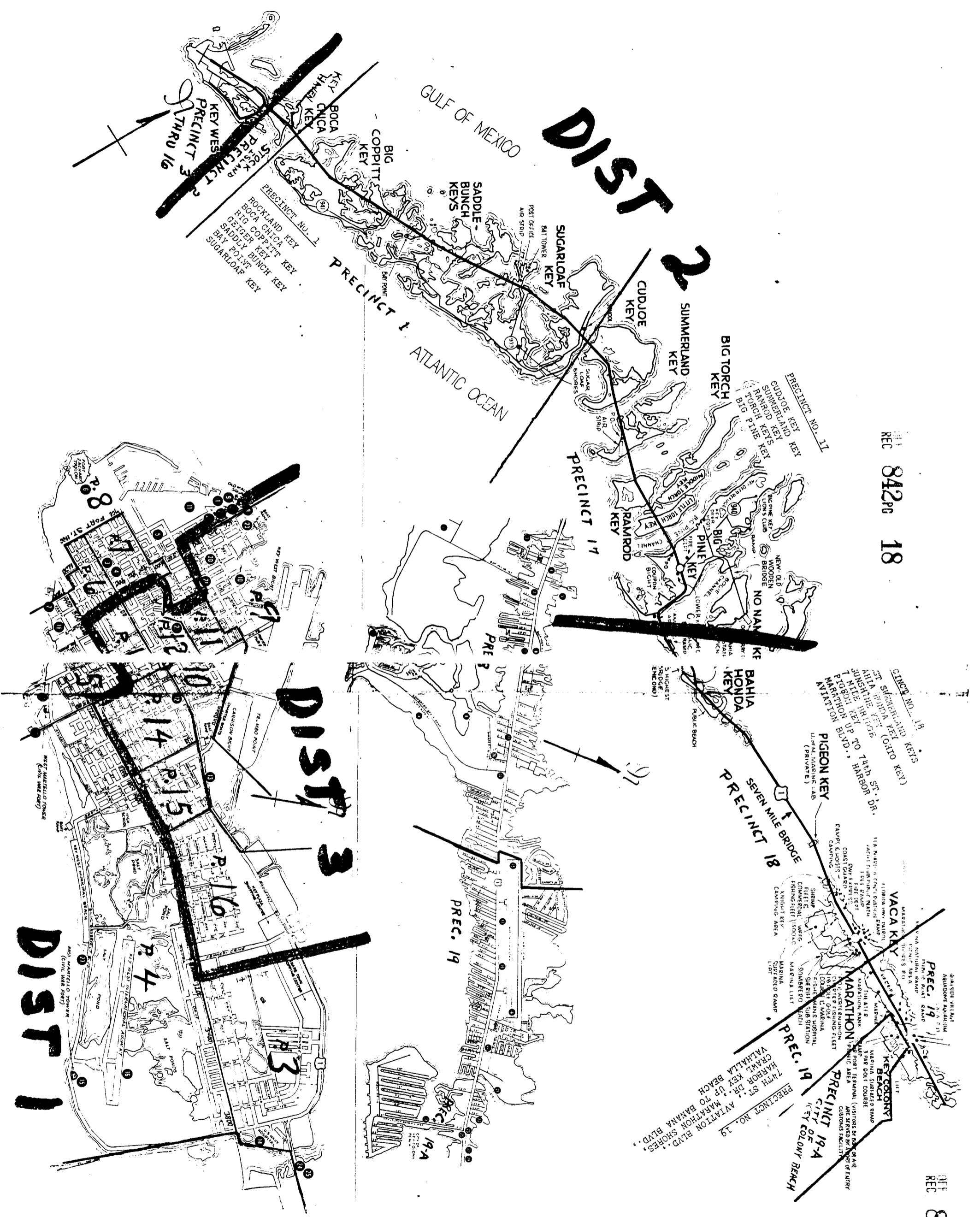
REC 842p0 19

DIST 2

DIST 3

DIST 1

DIST 4



PRECINCT 3
STARRU 16

PRECINCT NO. 1
ROCKLAND KEY
BOCA CHICA KEY
BIG COPPITT KEY
GEIGER KEY
SADDLE BUNCH KEY
BAY POINT
SUGARLOAF KEY

PRECINCT 1
ATLANTIC OCEAN

PRECINCT 17

BIG TORCH KEY

SUMMERLAND KEY

RAMROD KEY

PINE KEY

BAHIA HONDA KEY

SEVEN MILE BRIDGE

VACA KEY

MARATHON

KEY COLONY BEACH

PREC. 19-4

CITY OF KEY COLONY BEACH

PREC. 19-4

PREC. 19-4



FLORIDA DEPARTMENT OF STATE
George Firestone
Secretary of State

Dorothy W. Glisson
Deputy Secretary For Elections

January 4, 1982

Honorable Ralph W. White
Clerk of the Circuit Court
and Ex Officio Clerk
Board of County Commissioners
Monroe County
Key West, Florida 33040

Dear Mr. White:

This is to acknowledge receipt of your letter of December 16, relating to Resolution No. 305-1981, fixing and deleanating the boundaries of County Commissioners' Districts, at its regular meeting on October 19, 1981.

This information was recorded December 21, 1981.

Sincerely

Handwritten signature of Dorothy W. Glisson in cursive script.
Dorothy W. Glisson
Deputy Secretary for Elections

DWG:lh