

RESOLUTION NO. 029 -2003

A RESOLUTION OF THE BOARD OF COUNTY COMMISSIONERS OF MONROE COUNTY, FLORIDA, FIXING AND DELINEATING THE BOUNDARIES OF THE COUNTY COMMISSIONERS' DISTRICTS AND PROVIDING FOR THE NUMBERING OF THE DISTRICTS ALL OF WHICH ARE IN MONROE COUNTY, FLORIDA

WHEREAS, it is necessary and required by law to change the present boundaries of County Commissioners' Districts in Monroe County, Florida, as per the requirements of Article 8, Subsection 1(e), of the Constitution of the State of Florida, and Florida Statutes Chapter 124; now, therefore

BE IT RESOLVED BY THE BOARD OF COUNTY COMMISSIONERS OF MONROE COUNTY, FLORIDA, that the County Commissioners' Districts in Monroe County, Florida, shall be established as follows and shall be designated numerically as is stated hereinafter:

Section 1. District No. 3 of the Monroe County Commission shall comprise a portion of the City of Key West, and an unincorporated area of Monroe County, and shall be more particularly described as follows:

That area within the City of Key West more particularly described as follows:

Commencing on the centerline of White Street projected into the Atlantic Ocean running in a northerly direction to the point where it intersects with the centerline of Atlantic Boulevard thence running easterly along the centerline of Atlantic Boulevard to a point where it intersects with the centerline of George Street thence running northerly along the centerline of George Street to a point where it intersects with the centerline of Flagler Avenue thence running generally easterly along the centerline of Flagler Avenue to the point where it intersects with the centerline of 14th Street thence running northerly along the centerline of 14th Street projected to the waters of the Gulf of Mexico thence running generally westerly along the shoreline of the Gulf of Mexico to the point where it intersects with a line projected north from the centerline of Duval Street thence running generally southerly along the shoreline of the Gulf of Mexico to the point where the shoreline of the Atlantic Ocean commences thence running generally easterly along the shoreline of the Atlantic Ocean to the point of beginning.

Also that portion of the territory of Monroe County more particularly known as the Dry Tortugas.

Section 2. District No. 1 of the Monroe County Commission shall comprise a portion of the City of Key West, and an unincorporated area of Monroe County, and shall be more particularly described as follows:

That area within the City of Key West more particularly described as follows:

Commencing on the centerline of White Street projected into the Atlantic Ocean running in a northerly direction to the point where it intersects with the centerline of Atlantic Boulevard thence running easterly along the centerline of Atlantic Boulevard to a point where it intersects with the centerline of George Street thence running northerly along the centerline of George Street to a point where it intersects with the centerline of Flagler Avenue thence running generally easterly along the centerline of Flagler Avenue to the point where it intersects with the centerline of 14th Street thence running northerly along the centerline of 14th Street projected to the waters of the Gulf of Mexico thence running generally easterly along the shoreline of the Gulf of Mexico to the point where the shoreline of the Cow Key channel commences thence running generally southerly along the shoreline of the Cow Key

channel to the point where the shoreline of the Atlantic Ocean commences thence running generally westerly along the shoreline of the Atlantic Ocean to the point of beginning. Also that portion of the territory of Monroe County not included in District No. 3 lying west of the east end of Shark Key, U.S. Highway No. 1.

Section 3. District No. 2 of the Monroe County Commission shall comprise a portion of the City of Marathon and an unincorporated area of Monroe County, and shall be more particularly described as follows:

All of the territory of Monroe County lying easterly from the east end of Shark Key, U.S. Highway No. 1, to the west end of Knight Key, U.S. Highway No. 1. Also that portion of the City of Marathon lying east from the west end of Knight Key, U.S. Highway No. 1, to a point commencing on the centerline of the 63rd Court projected to the waters of the Gulf of Mexico thence southerly along said projected centerline to where it intersects with the centerline of U.S. Highway No. 1, thence running in a generally westerly direction along the centerline of U.S. Highway No. 1 to where it intersects with the centerline of 30th Street thence running in a generally southerly direction along the centerline of 30th Street projected to the waters of Boot Key Harbor thence in a westerly direction along the shoreline of Boot Key Harbor to a point where it intersects with the centerline of the Boot Key Bridge thence running southerly along the centerline of the Boot Key Bridge to a point where it intersects with the shoreline of Boot Key Harbor thence running in a generally easterly direction along the shoreline of Boot Key to a line projected from the centerline of Sisters Creek thence along said projected centerline in a generally southerly direction to the waters of the Atlantic Ocean thence running generally easterly along the shoreline of the Atlantic Ocean to the west end of Knight Key, U.S. Highway No. 1.

Section 4. District No. 4 of the Monroe County Commission shall comprise a portion of the City of Marathon, the City of Key Colony Beach, the City of Layton, a portion of the Village of Islamorada, and an unincorporated area of Monroe County, and shall be more particularly described as follows:

That portion of the City of Marathon commencing on the centerline of the 63rd Court projected to the waters of the Gulf of Mexico thence running southerly along said projected line to where it intersects with the centerline of U.S. Highway No. 1, thence running in a generally westerly direction along the centerline of U.S. Highway No. 1 to where it intersects with the centerline of 30th Street thence running in a generally southerly direction along the centerline of 30th Street projected to the waters of Boot Key Harbor thence running in a westerly direction along the shoreline of Boot Key Harbor to a point where it intersects with the centerline of the Boot Key Bridge thence running southerly along the centerline of the Boot Key Bridge to a point where it intersects with the shoreline of Boot Key thence running in a generally easterly direction along the shoreline of Boot Key to the point where the shoreline of the Sister Creek channel commences thence running generally southerly along the Sister Creek shoreline to the waters of the Atlantic Ocean thence running generally easterly along the shoreline of the Atlantic Ocean to include all of the City of Key Colony Beach and continuing to the east end of Grassy Key U. S. Highway No. 1 thence running westerly from the east end of Grassy Key U.S. Highway No. 1 along the shoreline of the Gulf of Mexico to that point where it intersects with the centerline of 63rd Court projected into the Gulf of Mexico.

Also that area of Monroe County commencing at the east end of Grassy key U.S. Highway No. 1 extending easterly to the west end of Lower Matecumbe U.S. Highway No. 1., Including all of the City of Layton.

Also that portion of the Village of Islamorada commencing at the west end of Lower Matecumbe U.S. Highway No. 1 running in a generally easterly direction along the shoreline of the Atlantic Ocean to a point where the Tavernier Creek channel commences thence running generally northerly along the shoreline of the Tavernier Creek channel to the point where it intersects with the centerline of U.S. Highway No. 1 thence running in a generally

westerly direction along the centerline of U.S. Highway No. 1 to the point where it intersects with the centerline of Plantation Avenue thence running in a westerly direction along the centerline of Plantation Avenue projected to the waters of the Gulf of Mexico thence running in a generally westerly direction to the west end of Lower Matecumbe U.S. Highway No. 1.

Section 5. District No. 5 of Monroe County Commission shall comprise a portion of the Village of Islamorada and an unincorporated area of Monroe County and shall be more particularly described as follows:

All of the territory of Monroe County lying from Tavernier Creek east to the County line and Garden Cove south to the Atlantic Ocean plus the area known as the Florida mainland and Everglades.


Also that portion of the Village of Islamorada commencing on the centerline of Plantation Avenue projected into the Gulf of Mexico running easterly along the centerline of Plantation Avenue to a point where it intersects with the centerline of U.S. Highway No. 1 thence running in a generally easterly direction along the centerline of U.S. Highway No. 1 to where the shoreline of the Tavernier Creek channel commences thence running generally northerly along the shoreline of the Tavernier Creek shoreline to the point where the shoreline of the Gulf of Mexico commences thence running generally westerly along the shoreline of the Gulf of Mexico to the point of beginning.

Section 6. This Resolution shall be entered into the minutes of the Board of County Commissioners and, as per Sec. 124.02, Fla. Stat., (2001), published once each week for two consecutive weeks in a newspaper published in Monroe County.

PASSED AND ADOPTED by the Board of County Commissioners of Monroe County, Florida, at a regular meeting of said Board held on the 15th day of January, 2003.

Commissioner McCoy
Commissioner Nelson
Commissioner Neugent
Commissioner Rice
Commissioner Spehar

yes
yes
yes
yes
yes



(SEAL)
Attest: DANNY L. KOLHAGE, Clerk

By *Janella Hancock*
Deputy Clerk

BOARD OF COUNTY COMMISSIONERS
OF MONROE COUNTY, FLORIDA

By *W. J. M. Spehar*
Mayor/Chairperson

jdresCCDistricts

APPROVED AS TO FORM
AND LEGAL SUFFICIENCY
BY *Robert N. Wolfe*
ROBERT N. WOLFE
DATE 10-24-02

FILED FOR RECORD
2003 JAN 30 AM 9:20
DANNY L. KOLHAGE
CLERK, CIR. CL.
MONROE COUNTY, FLA.

District	Current District		Population Difference	Proposed District Population	Proposed Difference In Current District Population
	1990 Population	2000 Population			
1	17,276	20,443	3,167	16,931	-3,512
2	16,067	16,867	800	14,473	-2,394
3	15,203	13,287	-1,916	16,799	3,512
4	13,861	13,765	-96	15,592	1,827
5	15,617	15,227	-390	15,794	567
TOTALS	78,024	79,589	1,565	79,589	0

$$78,024 / 5 = 15,605$$

$$79,589 / 5 = 15,918$$

**MONROE COUNTY 2000 REDISTRICTING PROJECT
PROPOSED DISTRICT REVISIONS**

BOCC Districts	2000 Census Population Totals	Single-Race Non-Hispanic White		Non-Hispanic Black		Other		Hispanic Black	
		Percentage	Population	Percentage	Population	Percentage	Population	Percentage	Population
1	16,931	66.40%	11,242	5.91%	1,000	0.63%	106	0.63%	106
2	14,473	84.30%	12,201	2.74%	396	0.16%	23	0.16%	23
3	16,799	71.14%	11,950	11.24%	1,889	0.67%	112	0.67%	112
4	15,592	85.22%	13,287	1.82%	284	0.11%	17	0.11%	17
5	15,794	80.93%	12,782	1.67%	264	0.30%	48	0.30%	48
	79,589		61,462		3,833		306		306

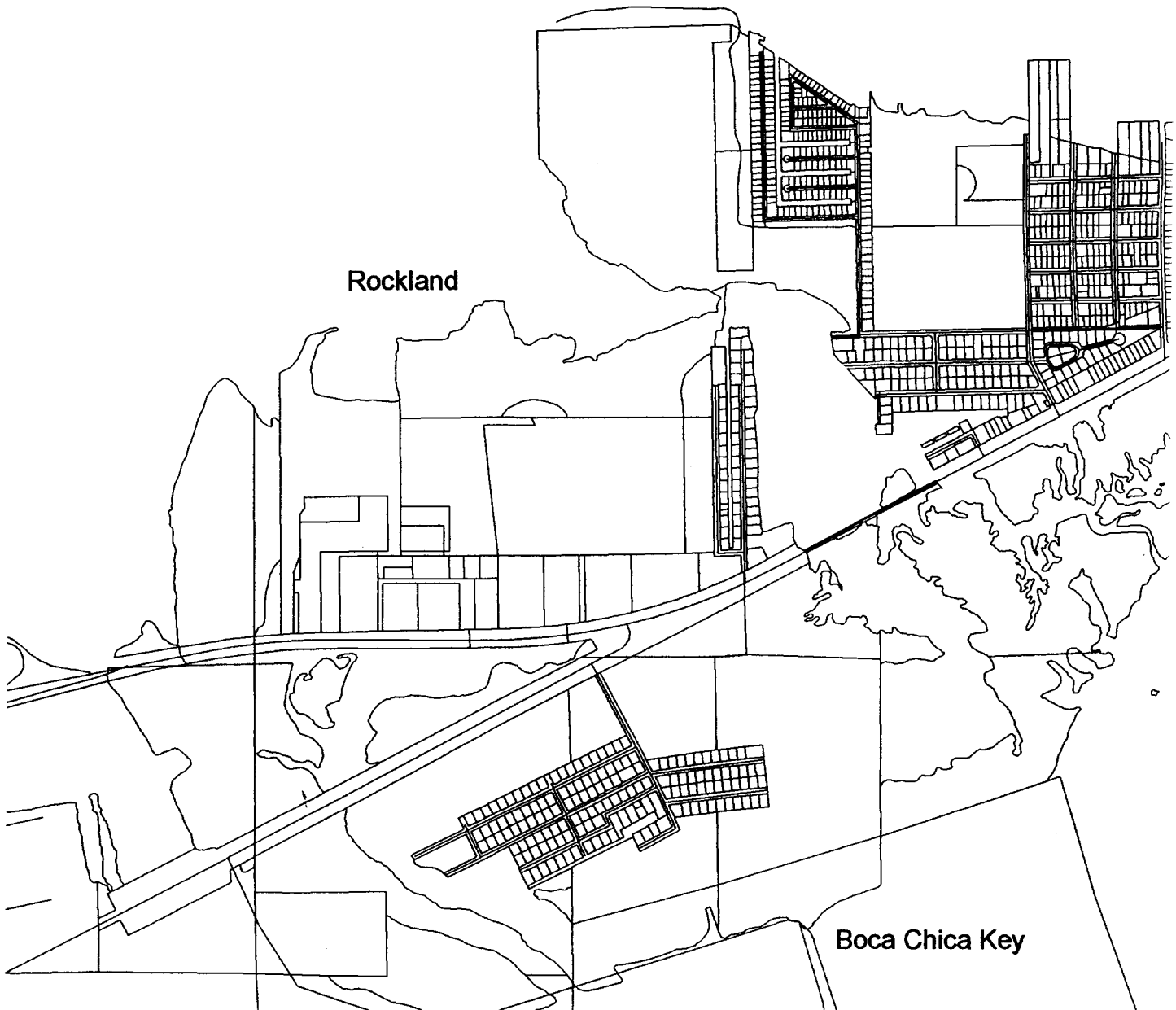
(Districts)	Hispanic Excluding Hispanic Black		Other		Hispanic Black	
	Percentage	Population	Percentage	Population	Percentage	Population
1	24.39%	4,130	2.67%	453	0.63%	106
2	10.47%	1,516	2.33%	337	0.16%	23
3	14.27%	2,397	2.68%	451	0.67%	112
4	11.37%	1,773	1.48%	231	0.11%	17
5	15.39%	2,431	1.71%	269	0.30%	48
		12,247		1,741		306

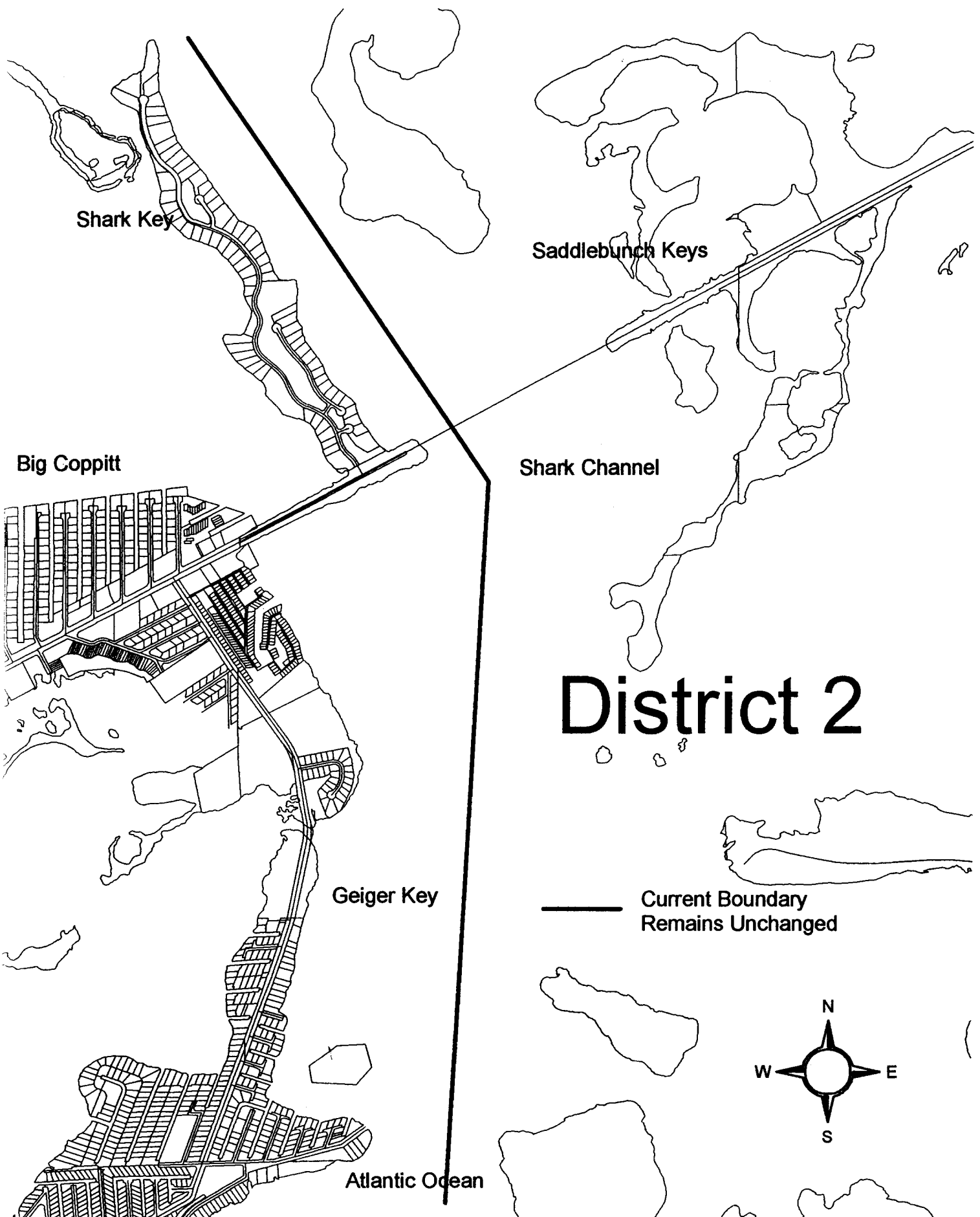
The District Two boundary enters Shark Channel from the North and proceeds through Shark Channel South to the Atlantic Ocean.



Gulf of Mexico

District 1





Shark Key

Saddlebunch Keys

Big Coppitt

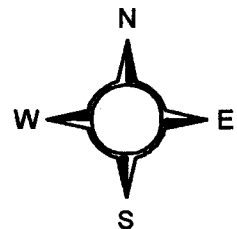
Shark Channel

District 2

Geiger Key

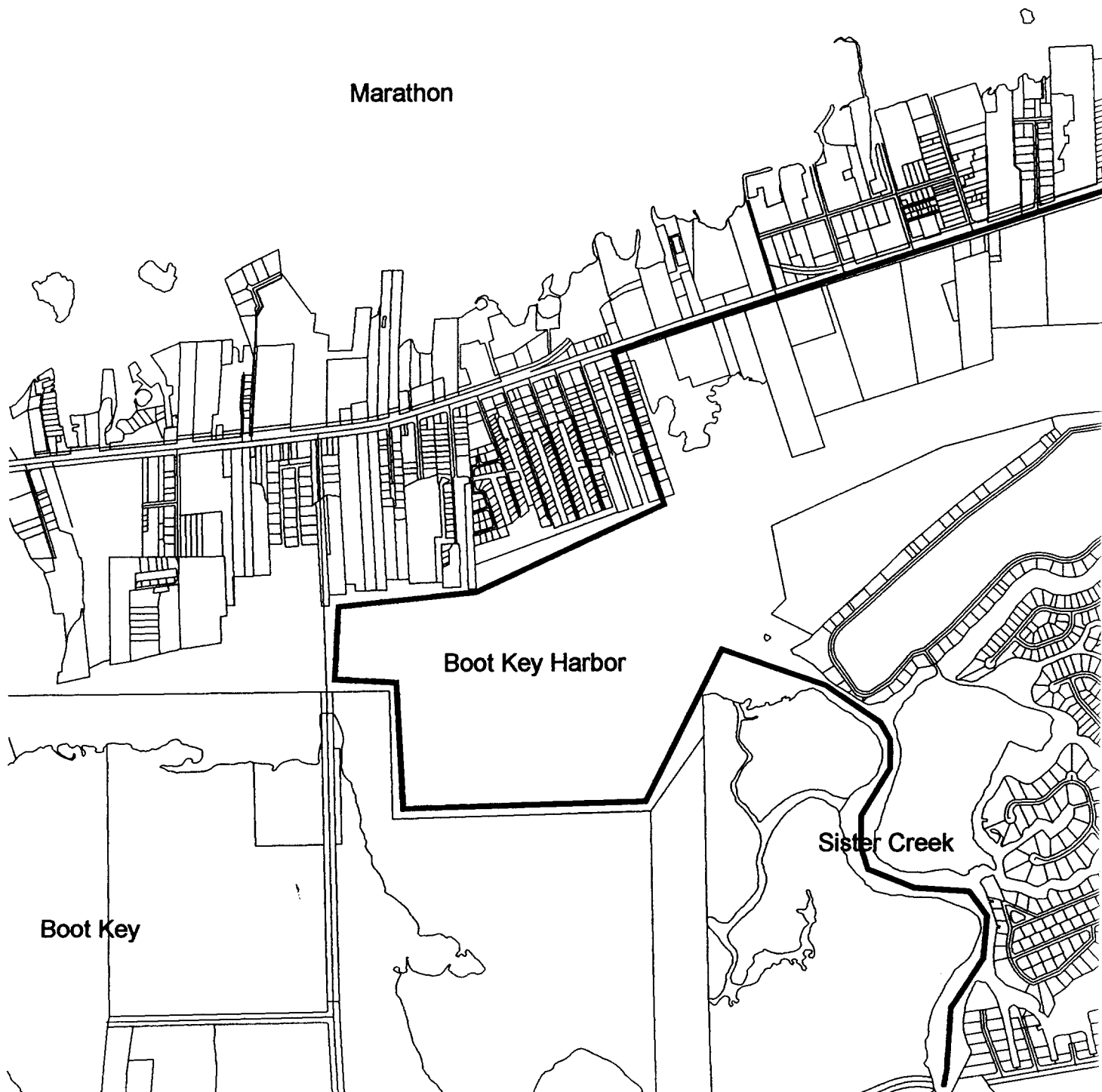
— Current Boundary
Remains Unchanged

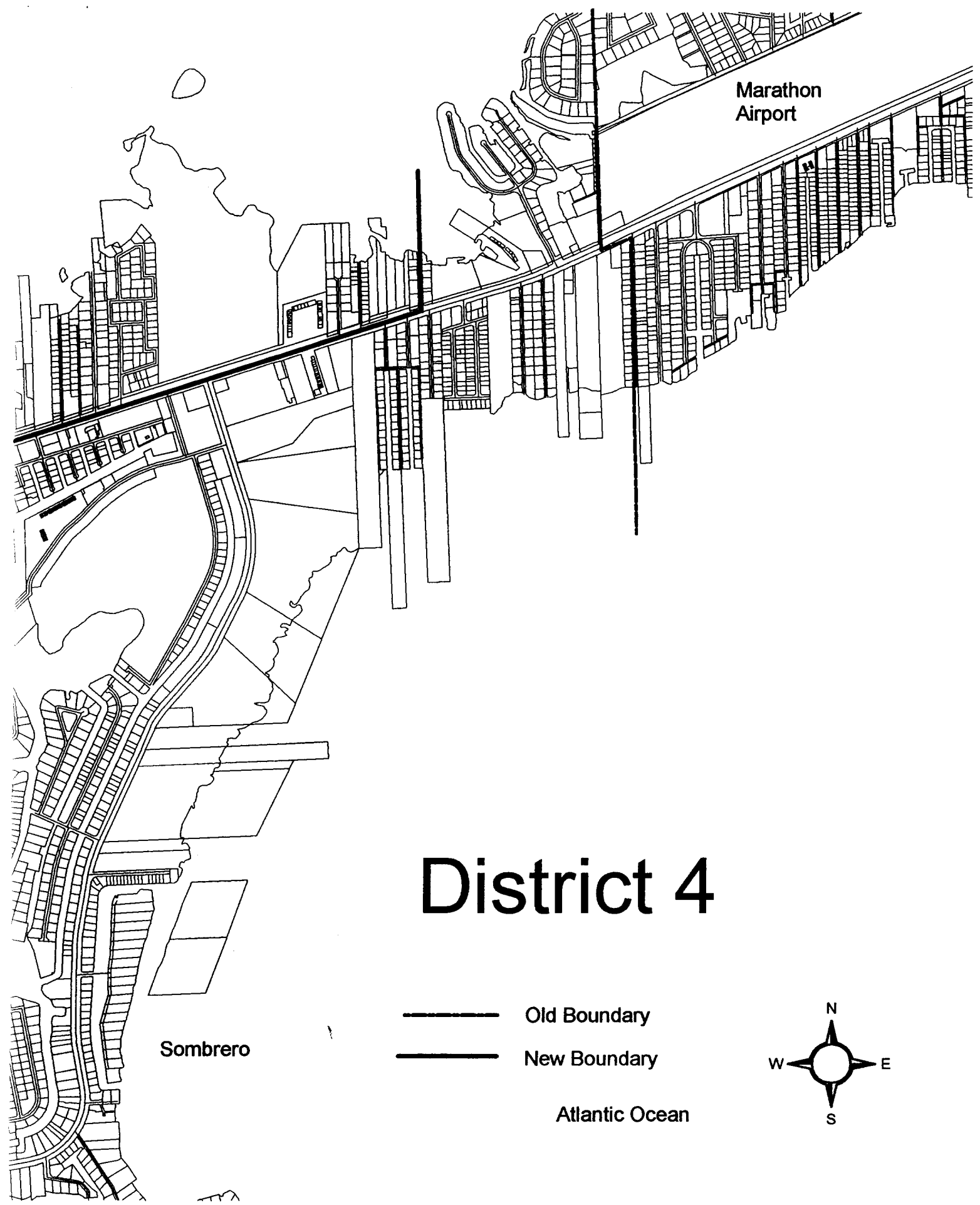
Atlantic Ocean



District 4 enters 63rd Court from the North and proceeds South to US1 then West on US1 to 30th Street then South on 30th Street to the water then to encompass all of Boot Key Harbor then South down Sisters Creek to the Ocean to include all of Boot Key Harbor and the Sombrero peninsula East.

District 2





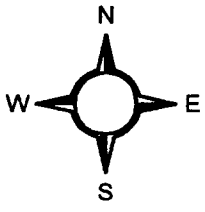
Marathon
Airport

District 4

- Old Boundary
- New Boundary

Sombbrero

Atlantic Ocean



Dredger Key

Gulf of Mexico

District 3 includes Dredger Key, Fleming Key, Wisteria Island, Tank Island, and all areas North and West of the boundary line.

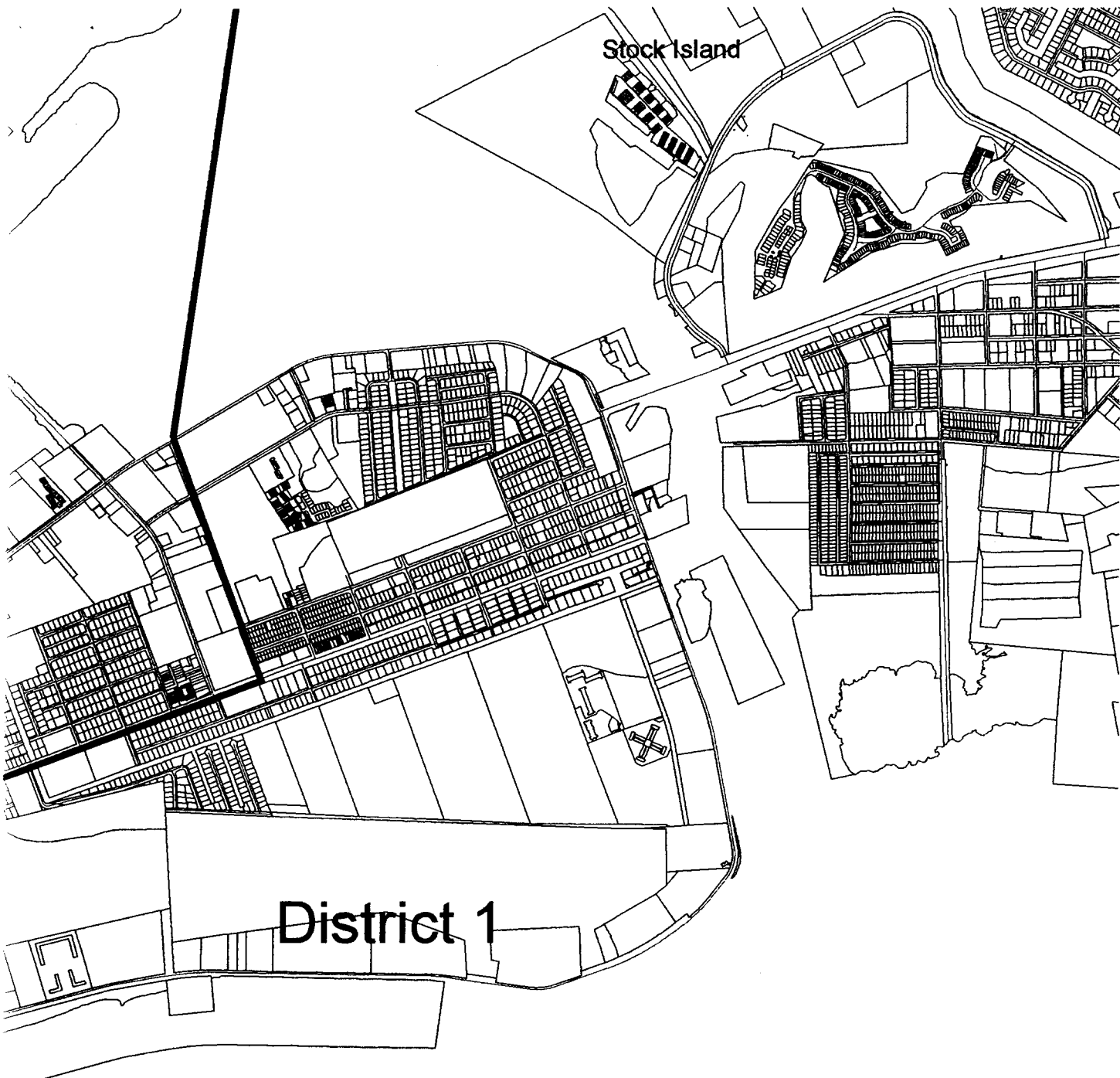
Fleming Key

District 3



Key West





Stock Island

District 1

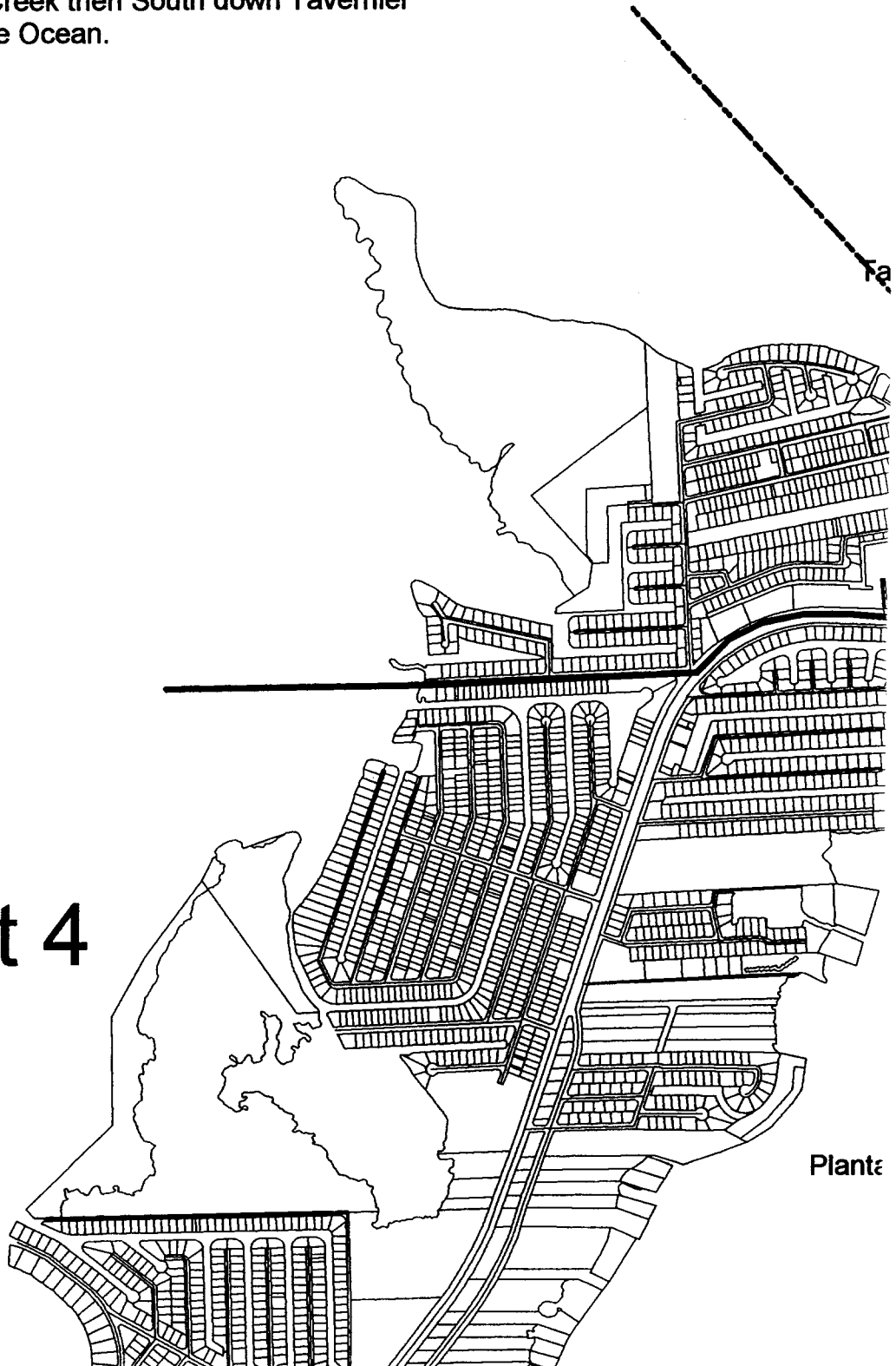
- Old Boundary
- New Boundary

District 1 enters 14th Street from the North and proceeds South to Flagler Ave. then West on Flagler to George Street then South on George Street to Atlantic Blvd. then West on Atlantic Blvd. to White Street then South on White Street to the Atlantic Ocean.

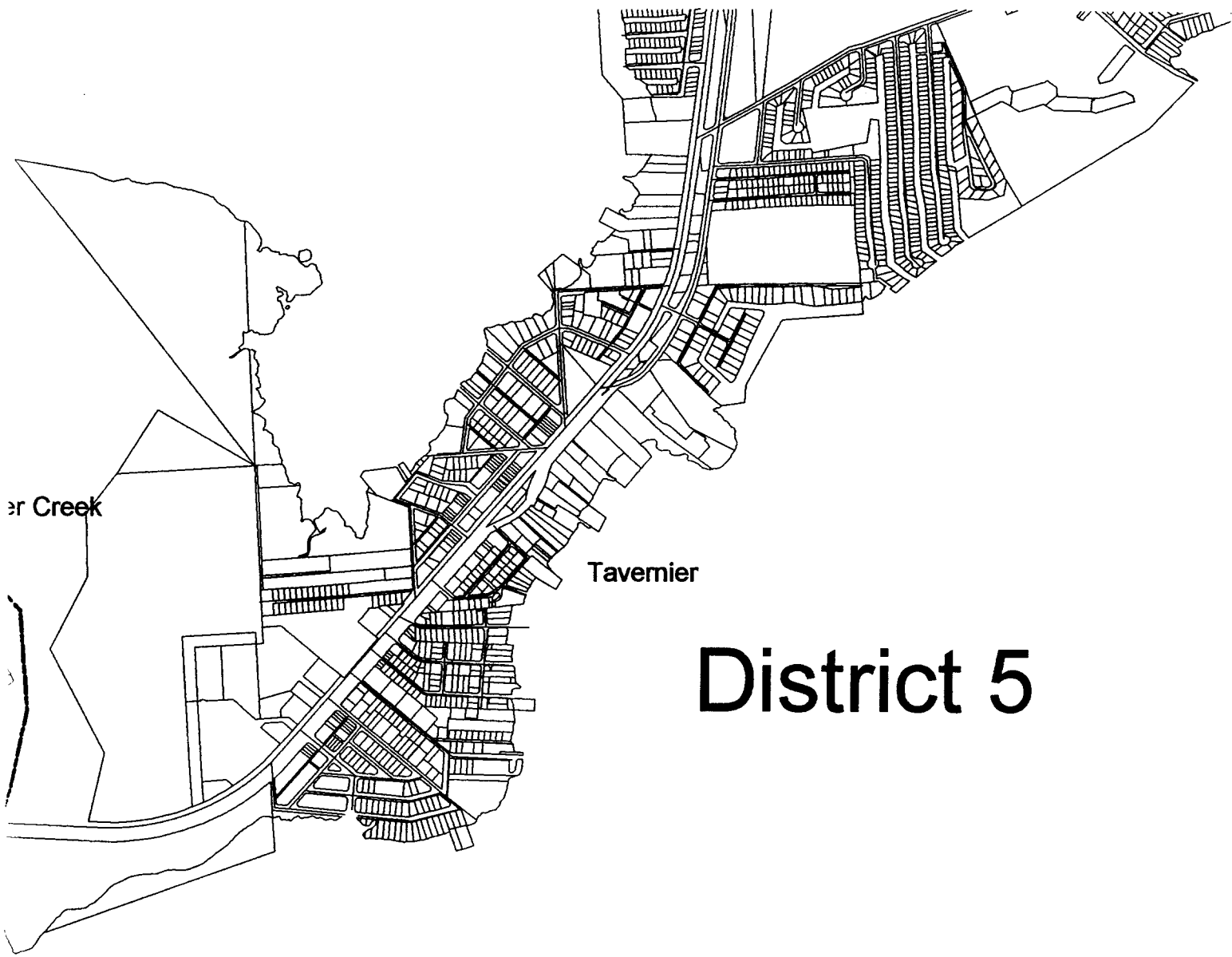
Atlantic Ocean

District 5 enters Plantation Avenue from the West and proceeds East to US1 then Northeasterly to Tavernier Creek then South down Tavernier Creek to the Ocean.

District 4



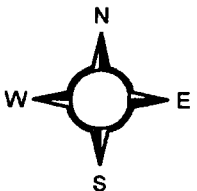
Plantation Avenue



District 5

- Old Boundary
- New Boundary

District 5 will include all of mainland Monroe County within its boundary.



Atlantic Ocean